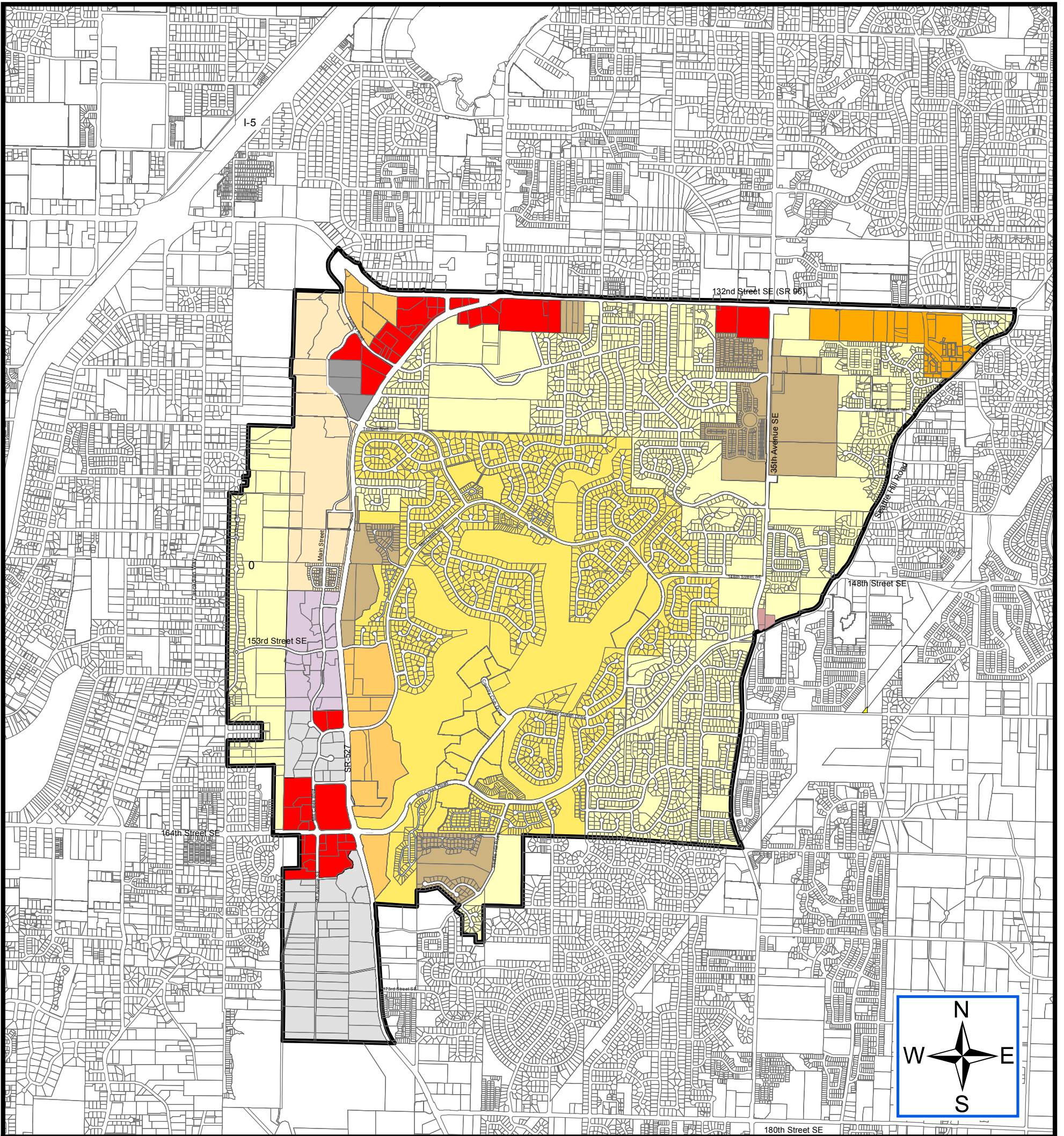













Zoning Map



Council Ord. 2015-802
Effective December 18, 2015

- | | | | |
|--|---|---|---------------------------------|
|  | City Limits |  | PCB Planned Community Business |
|  | Unincorporated Parcels |  | CB Community Business |
|  | LDR Low Density Residential |  | NB Neighborhood Business |
|  | PRD 7200 Planned Residential Development |  | BP Business Park |
|  | MDR Medium Density Residential |  | OP Office Park |
|  | HDR High Density Residential |  | EGUV East Gateway Urban Village |
|  | MU/HDR Mixed Use/High Density Residential | | |

The City of Mill Creek Municipal Code
is available online at www.cityofmillcreek.com

